

Brown County Parks Department

REFORESTATION CAMP Hiking Trails

4418 Reforestation Rd
Suamico, Wisconsin

Please...

- * Respect other trail users
- * Follow trail signs and closures and stay on marked trails.
- * Be aware that hiking trails cross both mountain bike and equestrian trails.
- * Report trails hazards, violations and incidents to County park staff.
- * *Enjoy your experience!!!*

Facilities

Over six miles of marked walking trails. Restrooms available in Lodge near the trailhead. Trailside toilet available also. Parking available in the upper parking lot at the Reforestation Camp.

Directions

From the City of Green Bay, take Highway 41 north to exit 176 (County B in Suamico). Turn left on County B and go west to County IR (Reforestation Road). Turn right (north) on County IR. The trailhead is located in the Reforestation Camp upper parking lot on the north end.

It is unlawful on this County Park Property to...

- Pick wildflowers, destroy, molest or deface trees, plants, animals or other natural features.
- Camp or have campfires.
- Enter any building or area closed to the public.
- Solicit business of any nature, place signs or distribute hand bills.
- Have pets

This listing is a summary and not a complete listing of all park rules and regulations set forth in Chapter 8 of the Brown County Code. For additional use information contact:

Brown County Parks Department (920) 448-6242
www.browncountyparks.org


**TRAILS ARE OPEN
DAILY FROM
8:00 AM - SUNSET**





HIKING TRAILS

BROWN COUNTY REFORESTATION CAMP

HIKING LOOPS

 PINES (Intermediate)
1.5 miles (2.4 km)

 OAKS (Advanced)
2.75 miles (4.4 km)

 Route to Mar-An-Dol
Conservancy Loop

MAP KEY

-  PARKING
-  TRAILHEAD
-  TRAIL INTERSECTIONS
-  OUTHOUSE
-  SHELTER
-  PRIVATE PROPERTY

MAPPING PROVIDED BY
 TRAIL GENIUS

Enjoy the hiking trails at no cost.
More info can be found online at:

www.browncountyparks.org

Published February 2019

